

DISTRICT BACK GROUND INFORMATION

Demographic profile

Population	1965970
Rural Population	76.07 %
N0. of Farm Families	227323
SC	20.98%
ST	0.67 %

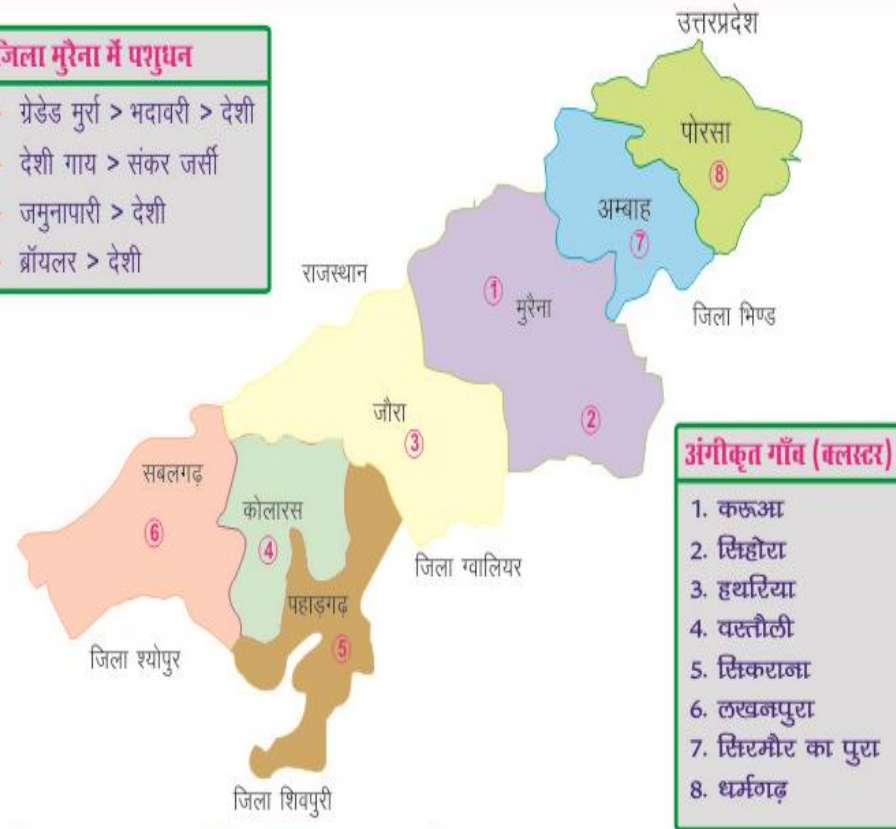
Kharif –Rice, Soybean, Pigeon pea, Pearlmillet
Rabi - Wheat, Mustard, Gram, Potato, Barley

Land Use Pattern

Geographical Area(ha)	501686
Net sown area (ha)	270624
Gross cropped (ha)	425200
Kharif (ha)	164929
Rabi (ha)	268300
Rainfed area(ha)	65503
Agricultural waste land	9028
Cropping Intensity	162%

जिला मुरैना में पशुधन

भैंस - ग्रेडेड मुरा > भदावरी > देशी
गाय - देशी गाय > संकर जर्सी
बकरी - जमुनापारी > देशी
मुर्गी - ब्रॉयलर > देशी



अंगीकृत गाँव (क्लस्टर)

1. कछुआ
2. सिंहोरा
3. हथरिया
4. वस्तौली
5. सिक्कराना
6. लखनपुरा
7. सिरमौर का पुरा
8. धर्मगढ़

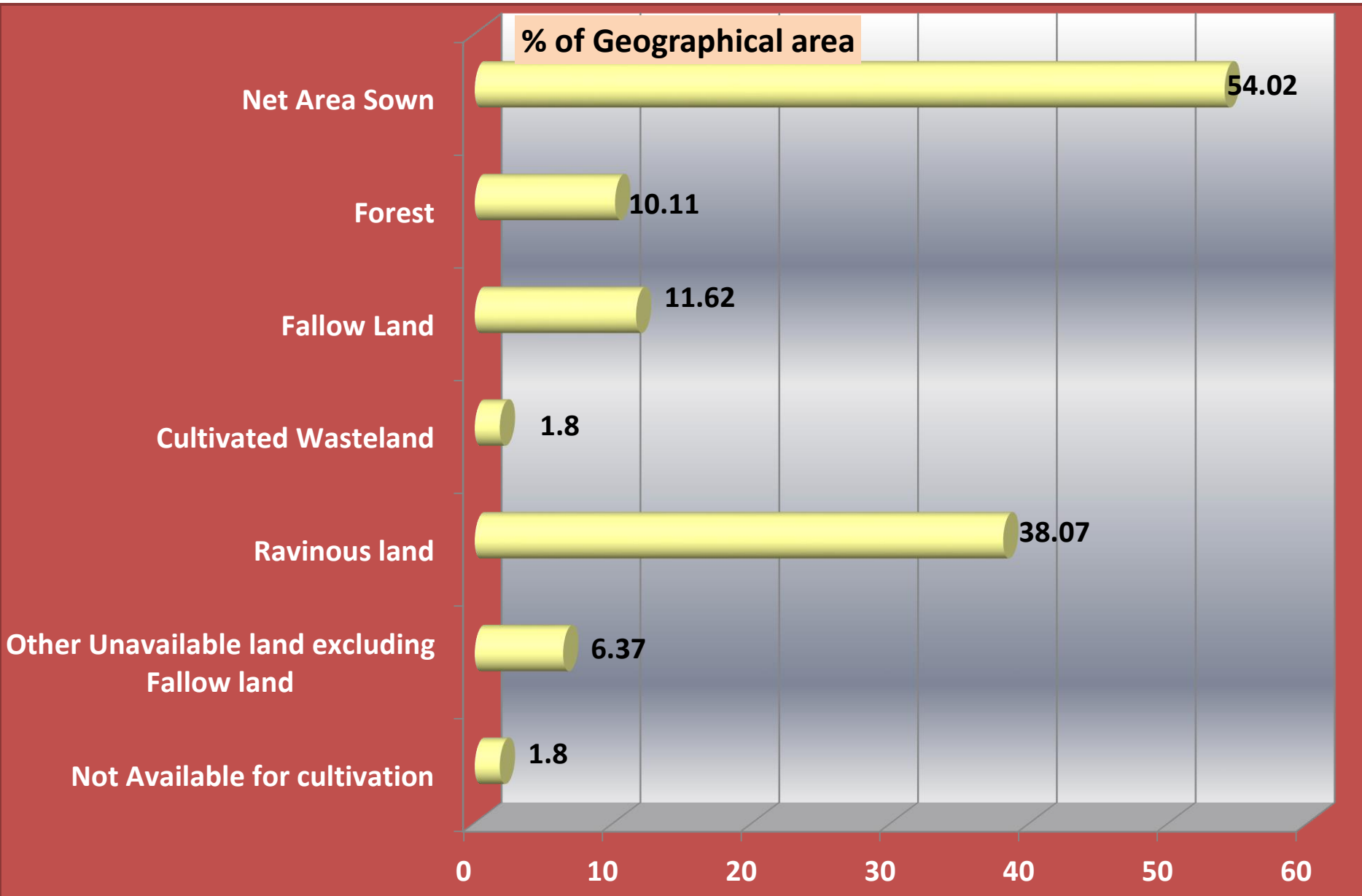
Major farming Systems

Irrigated situation – Agri + Dairying + Hort
+Apiculture

Hort + Agri + dairying
+Apiculture

Rainfed situation - Agri + dairy + Daily wage
Agri + dairying

Land Use Classifications in Morena District



Area under major crops grown in the District

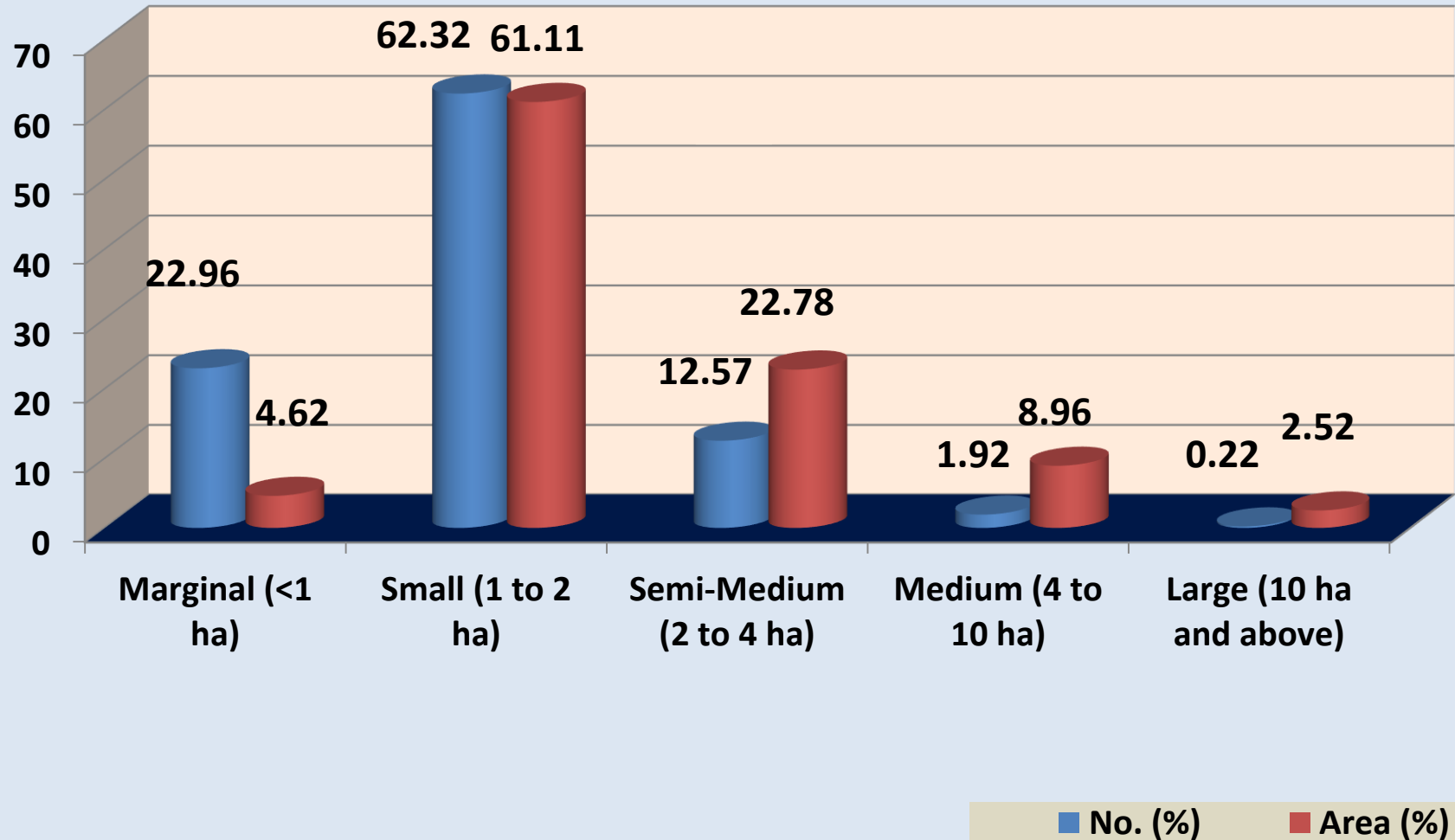
Gross cropped area(Lac ha)

4.252

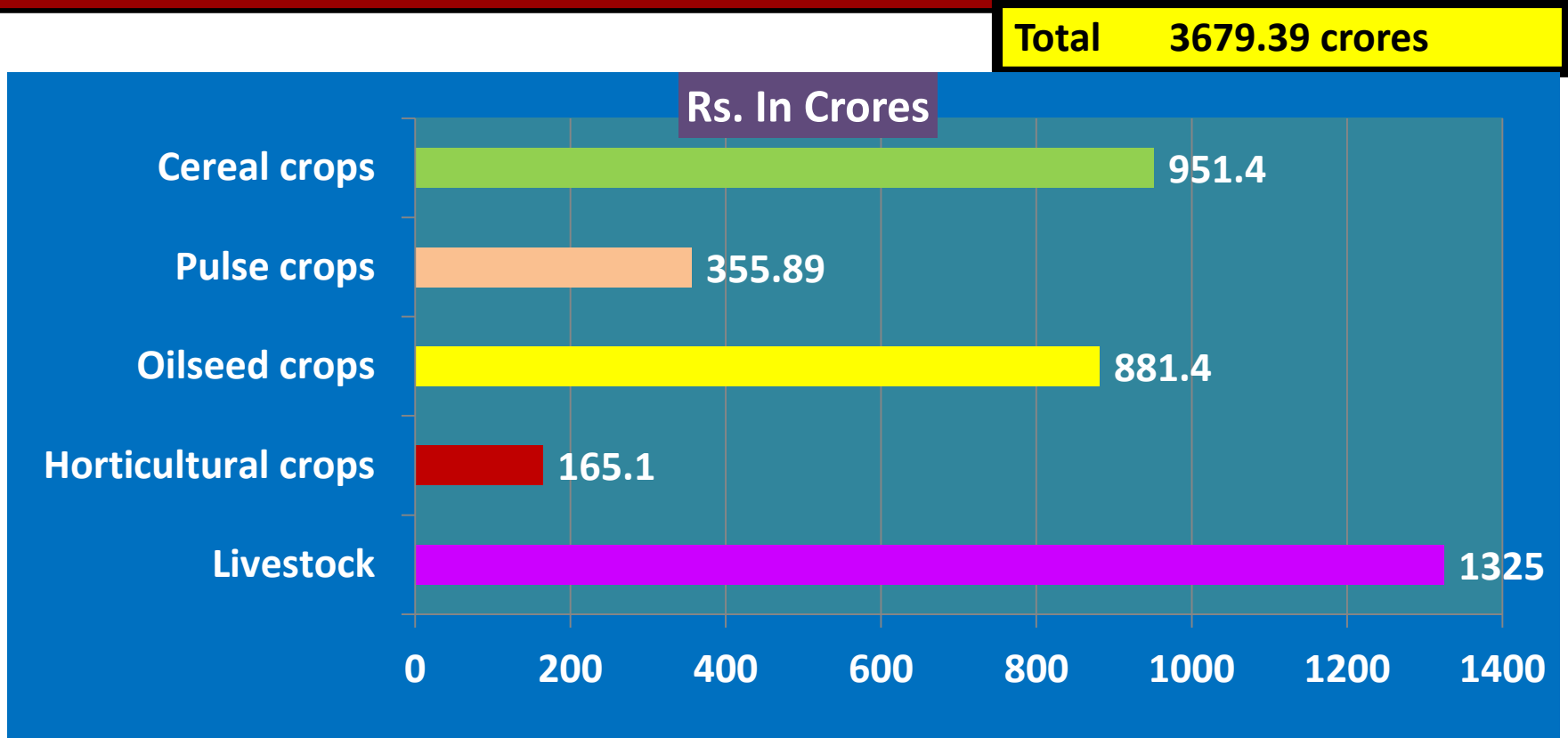
Group	Crops	Area (lacs/ha)	% of Gross cropped area
Cereals	Pearlmillet, Wheat, Barley, Maize	1.94	45.65
Pulses	Pegionpea, Black gram Green gram, Chickpea, Pea, Clusterbean	0.349	8.21
Oilseeds	Mustard, Sesame, Toria, Soybean	1.61	37.86
Fruits	Guava, Aonla	0.112	0.267
Vegetables	Potato, Tomato, Okra, Cauliflower, Green peas, Brinjal, Onion, Cucurbits	0.815	1.927
Spices	Coriander, Ginger, Turmeric, Chillis, Funnel, Garlic	0.454	0.11

Category-wise Number and Operational Holdings in Morena District

Total No. of Farm Families- 2,27, 323



Contribution of Different agricultural commodities in terms of Rupees at Current prices



GDP of Morena District 5783.64 crores

Net Domestic Products 5286.94 crores

Contribution to State economy 1.87 %

Per capita income Rs. 31862/year